

www.terrasolid.com



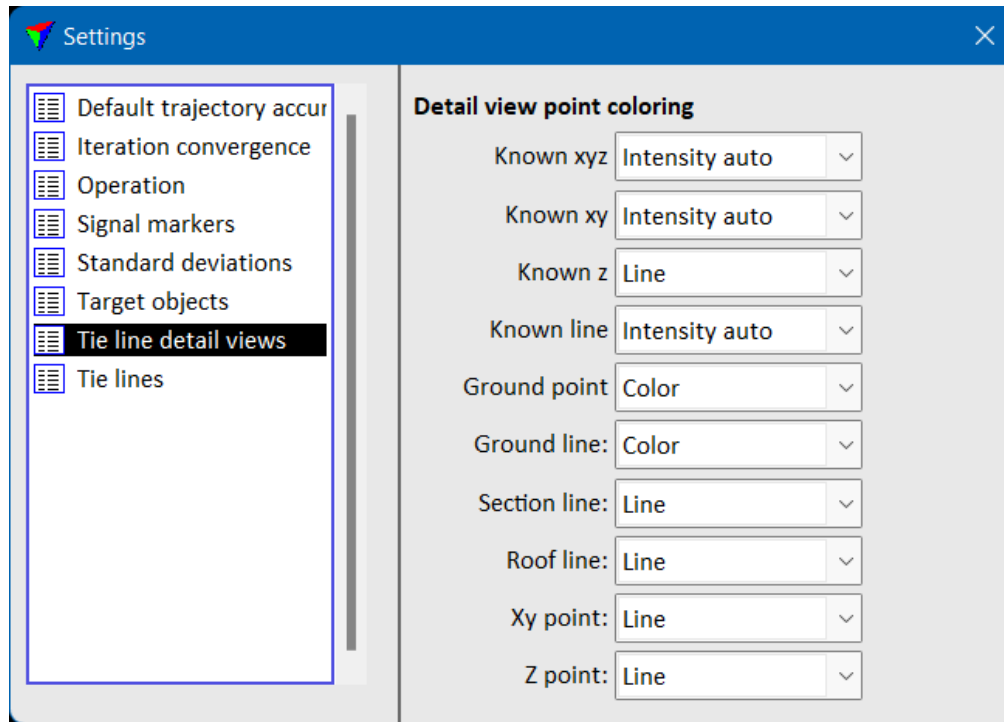
TerraMatch New Features

Arttu Soininen 15.03.2022



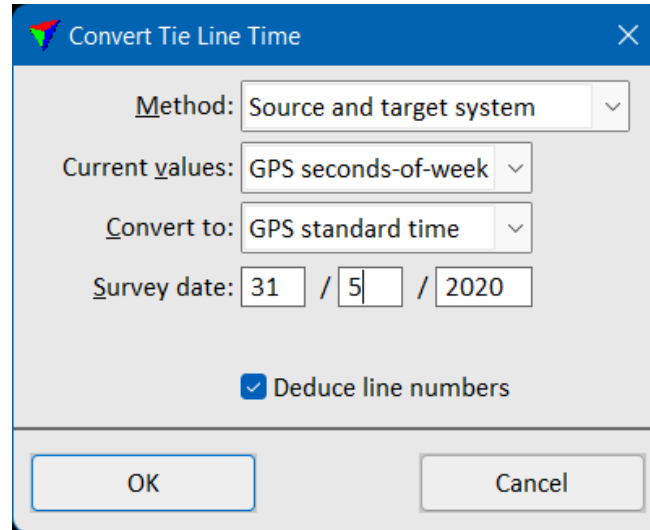
Display Mode Settings for Tie Lines

- **Tie line detail views** category in **Match Settings** lets you specify point cloud display mode for different types of tie lines



Convert Tie Line Observation Time Stamps

- **Tools / Convert time stamps** menu command will convert tie line observation time stamps
- Run this if you collect tie lines first and then convert the data to another time system

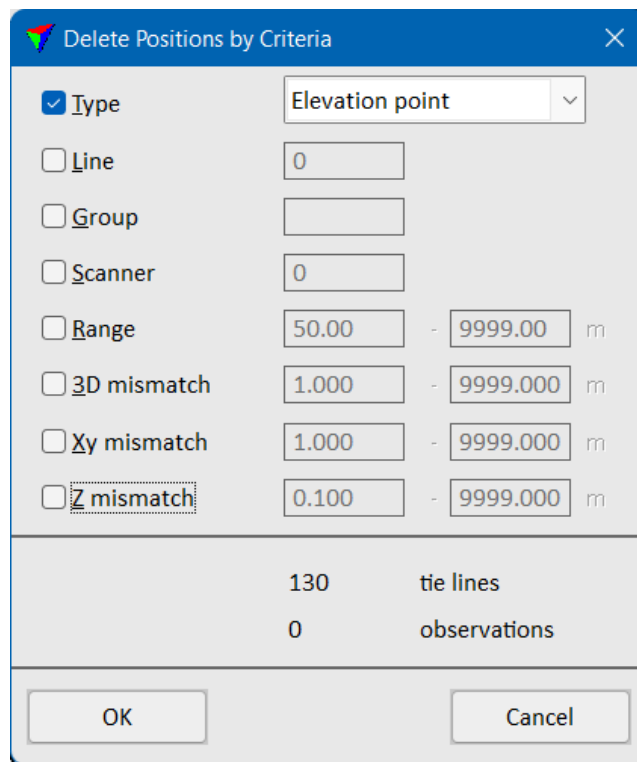


The screenshot shows a dialog box titled "Convert Tie Line Time" with a close button (X) in the top right corner. The dialog contains the following fields and options:

- Method:** A dropdown menu with the selected value "Source and target system".
- Current values:** A dropdown menu with the selected value "GPS seconds-of-week".
- Convert to:** A dropdown menu with the selected value "GPS standard time".
- Survey date:** Three input fields containing "31", "5", and "2020", separated by slashes.
- Deduce line numbers:** A checked checkbox.
- Buttons:** "OK" and "Cancel" buttons at the bottom.

Delete by Criteria & Elevation Points

- **Position / Delete by criteria** can delete elevation point type observations



Delete Positions by Criteria

<input checked="" type="checkbox"/> Type	Elevation point	
<input type="checkbox"/> Line	0	
<input type="checkbox"/> Group		
<input type="checkbox"/> Scanner	0	
<input type="checkbox"/> Range	50.00	- 9999.00 m
<input type="checkbox"/> 3D mismatch	1.000	- 9999.000 m
<input type="checkbox"/> Xy mismatch	1.000	- 9999.000 m
<input type="checkbox"/> Z mismatch	0.100	- 9999.000 m

130 tie lines
0 observations

OK Cancel